

Driving/Public Transportation Directions To UMD Campus

Driving Directions

****To find our location on Google Maps, please search for **QuICS******

From DCA

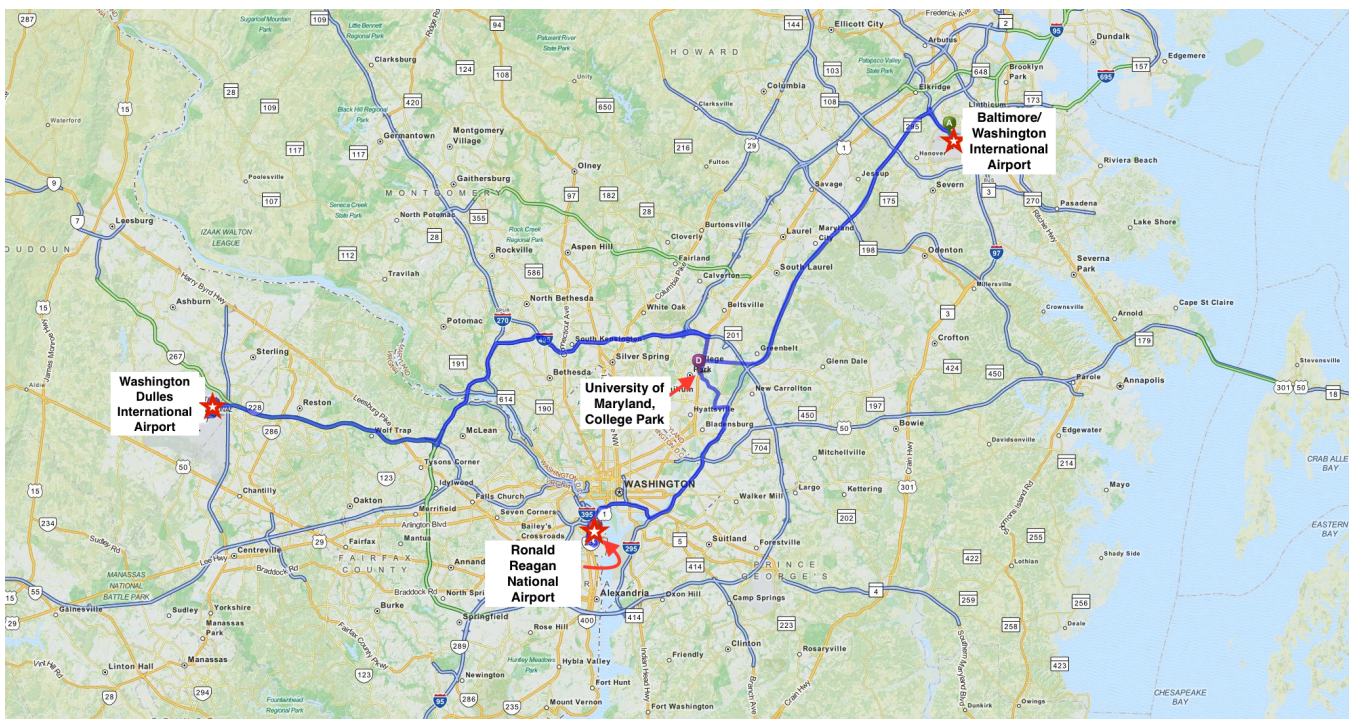
- Get on I-395 N from George Washington Memorial Pkwy
- Take I-695, District of Columbia Hwy 295 and Baltimore-Washington Pkwy to MD-410 W/Riverdale Rd/Rte. 410 W/State 410 W in East Riverdale. Take the MD-410 exit from Baltimore-Washington Pkwy
- Continue on MD-410 W/Rte. 410 W/State 410 W. Take River Rd to Paint Branch Pkwy in College Park
- Continue onto UMD Campus

From IAD

- Continue to Dulles Access Road
- Follow Dulles Access Road and I-495 to New Hampshire Ave in Silver Spring. Take exit 28B from I-495 N
- Turn left onto Adelphi Road
- Turn left onto Metzert Road
- Continue onto UMD Campus

From BWI

- Continue on I-195 W
- Take MD-295 S and Baltimore-Washington Pkwy to MD-201 S/Kenilworth Ave in Greenbelt. Take exit 23 from I-495 N/I-95 N
- Continue on MD-201 S/Kenilworth Ave. Drive to Paint Branch Pkwy in College Park
- Continue onto UMD Campus



HOW TO USE THE METRO

1. Determine your end location
2. Find location on list of stations with fare prices listed next to it
3. Make sure to check the time of day to determine whether you are traveling during PEAK or OFF-PEAK hours (times will be listed)
 - a. Example: you will be departing on Monday at 8 am (peak hours) and returning at 2 pm (off-peak hours). These have different fares...**MAKE SURE TO CHECK THE TIME!**
4. Once you have determined your exit station (on both departure and return), **ADD** both fares – this will be your total cost for your trip
 - a. Paper fares cost \$1 more than SmarTrip cards (consider purchasing a SmarTrip card if you plan on returning to the Metropolitan Area)
5. Purchase your fare card - available at every station. If you do not have enough money on your card before you exit, you may add money inside every station

****When riding the Metro, make sure to double check that the train is traveling in the correct direction – the direction will be displayed as the final station for that specific line**

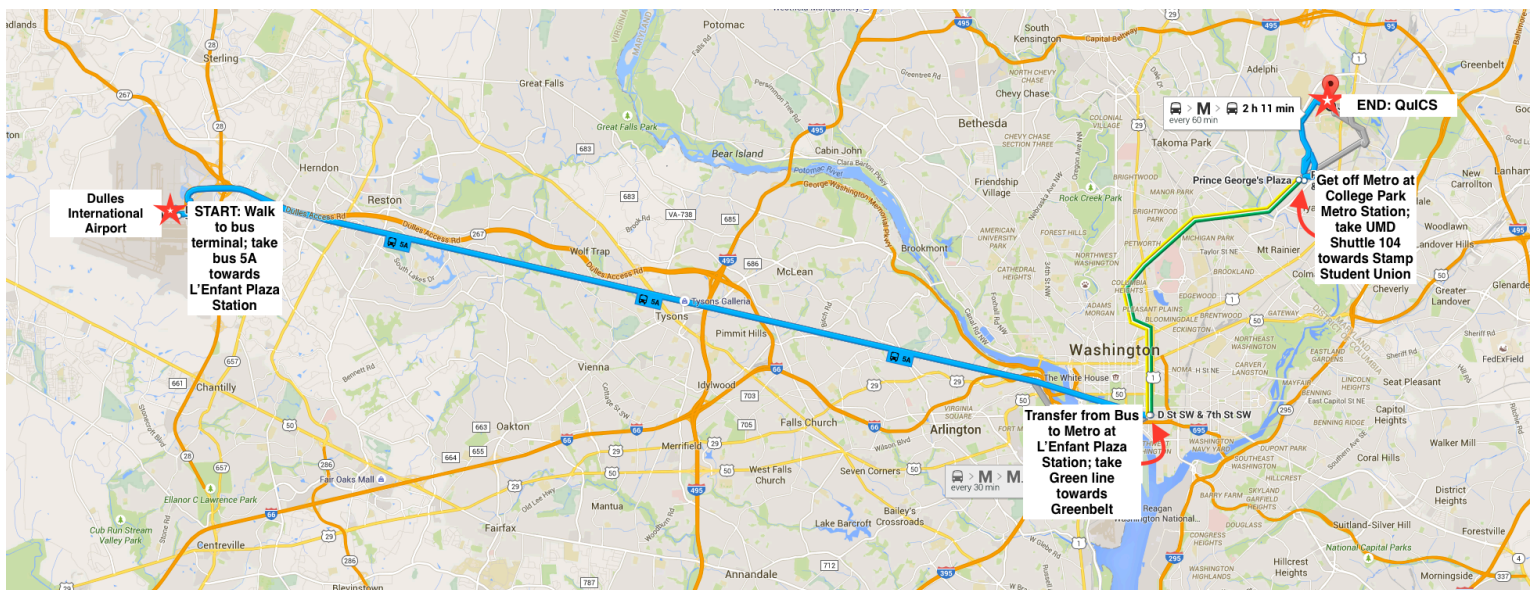
****Many stations have multiple lines that run on the same tracks. Please make sure to pay close attention to the line you need as well as the direction.**

Public Transportation to UMD

From IAD

- Walk towards Dulles Airport Main Terminal and Arrivals
- Take bus 5A towards L'Enfant Plaza Station (47 min ride)
- Get off at D St SW & 7th St SW
- Walk towards L'Enfant Plaza Metro Station (1 min)
- Get on the green line towards Greenbelt (22 min)
- Get off at College Park U of MD Station
- Take UMD Shuttle 104 towards Stamp Student Union

****You may also take a taxi to cut down travel time**

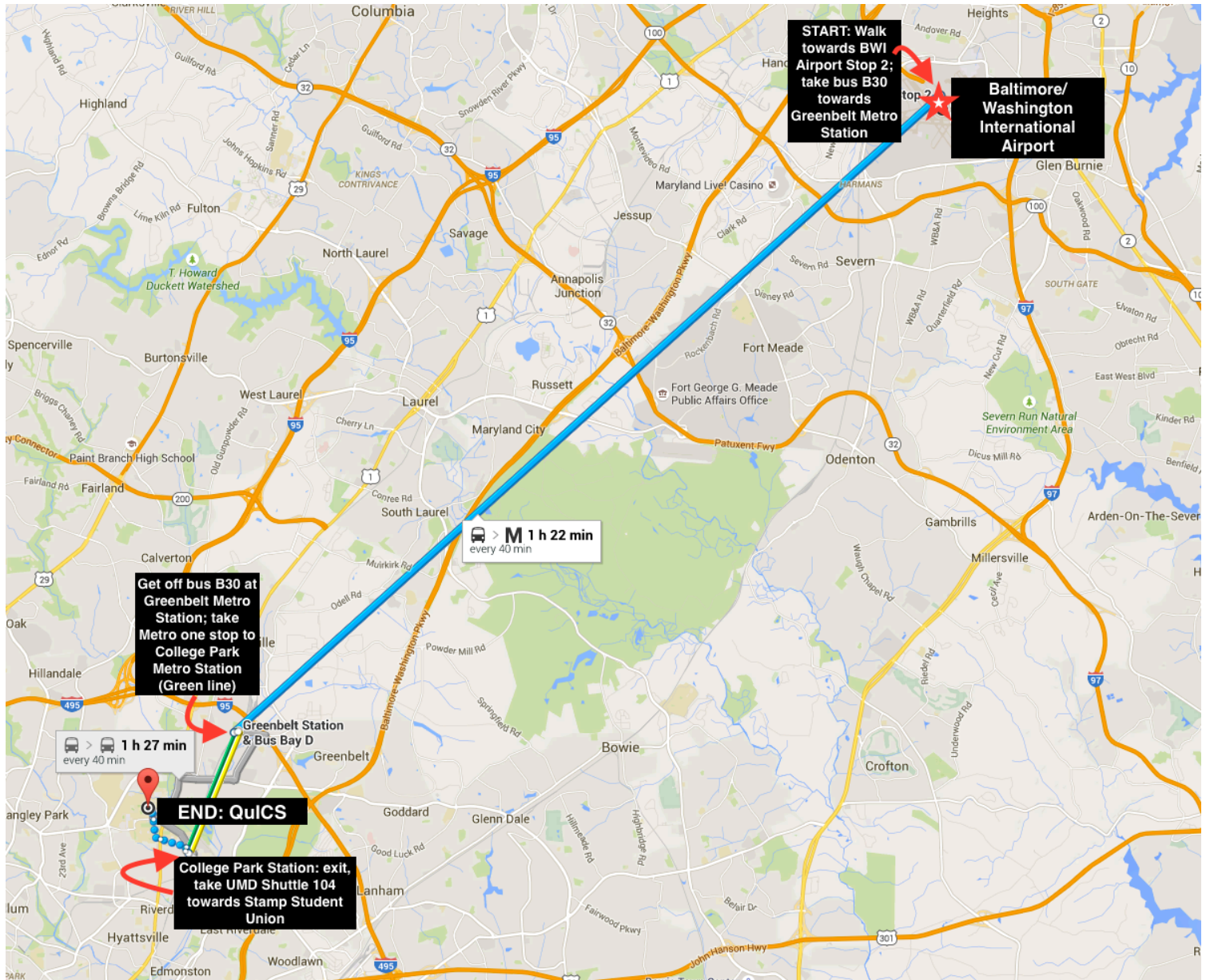


From DCA

-
- START: Get on Yellow line towards Fort Totten**
- Ronald Reagan Washington National Airport**
- L'Enfant Plaza Station: Transfer from Yellow line to Green line towards Greenbelt**
- END: QuICS**
- College Park Station: exit, take UMD Shuttle 104 towards Stamp Student Union**
- M > 1 h 6 min every 30 min**
- M > 1 h 7 min every 20 min**
- M 1 h 6 min every 12 min**

Public Transportation to UMD From BWI

- Walk towards BWI Airport Stop 2
- Get on bus B30 towards Greenbelt Station – Green Line (\$3.10 cash – exact change needed)
- Greenbelt Metro to College Park Metro stop (only one stop - \$3.00 SmarTrip Fare)
- Take UMD Shuttle 104 towards Stamp Student Union



How To Get To Washington, DC



Nextbus Stop Information

From UMD:

- Walk to Regents Parking Garage (see campus map in Visitor's Guide - QuICS)
- Take UMD Shuttle 104 towards College Park Metro Station
- Take the green line train towards Branch Ave.
- Get off at desired metro stop

*For UMD Shuttle schedules, please visit **www.dots.umd.edu**

*Nextbus service provides accurate real-time arrival information. For instructions on how to use Nextbus, please see instructions to the right.

To Use Nextbus service:

- Each bus stop has a designated number
- Use this number to determine arrival information for your specific stop
- You may provide this number by:
 - Phone: **301-364-1780** OR
 - SMS: Send ***nbus umd [insert stop number]** to **41411**
 - Web: **www.transportation.umd.edu/nextbus.html**

**Important Stops:

- College Park Metro – Route 104
 - Stop #: 36469
 - Direction: Regents Drive Parking Garage
- Regents Parking Garage – Route 104 College Park Metro
 - Stop #: 30996
 - Direction: College Park Metro
- University View – Route 127 Mazza GrandMarc
 - Stop #: 37147
 - Direction: Regents Parking Garage

Metro Map



wmata.com
Customer Information Service: 202 637-7000
TTY Phone: 202 638-3780
Metro Transit Police: 202 962-2121

Legend

- RD** Red Line • Glenmont / Shady Grove
- OR** Orange Line • New Carrollton / Vienna
- BL** Blue Line • Franconia-Springfield / Largo Town Center
- GR** Green Line • Branch Ave / Greenbelt
- YL** Yellow Line • Huntington / Fort Totten
- SV** Silver Line • Wiehle-Reston East / Largo Town Center

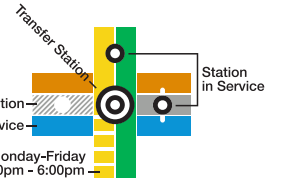
Station Features

- Bus to Airport
- Parking
- Hospital
- Airport

Connecting Rail Systems



Rush-Only Service: Monday-Friday
6:30am - 9:00am 3:30pm - 6:00pm



Metrorail Operating Times
Mon-Thu
5am-midnight
Fri
5am-3am
Sat
7am-3am
Sun
7am-midnight
Times are approximate

Metro is accessible.
WMATA METRO RAILWAY AREA TRANSIT AUTHORITY © 2012

N
Map is not to scale



No Smoking



No Eating or Drinking



No Animals (except service animals)



No Audio (without earphones)



No Littering or Spitting



No Dangerous or Flammable Items



What To Do/Attractions

Washington, DC

1. *National Mall (Lincoln Memorial, Martin Luther King, Jr. Memorial, Franklin Delano Roosevelt Memorial, Smithsonian Institution Building, National Museum of the American Indian, The American Veterans Disabled for Life Memorial – Archives Metro Station)
2. National Zoo
3. Ford's Theatre
4. *Washington Monument
5. National Archives
6. Library of Congress
7. Supreme Court
8. *The White House
9. *Chinatown

***Monuments and Memorials**

1. **The Washington Monument
2. **The Lincoln Memorial
3. The Jefferson Memorial
4. The Martin Luther King, Jr. Memorial
5. **World War II Memorial
6. **Vietnam Veterans Memorial
7. **Vietnam Women's Memorial
8. The Franklin Delano Roosevelt Memorial
9. **The Korean War Veterans Memorial
10. Marine Corps War Memorial
11. Pentagon Memorial
12. **Lincoln Memorial Reflecting Pool

*Top Priority, Must See!

**Located on the National Mall

Museums

1. **Smithsonian Institution Building (The Castle)
2. National Air and Space Museum
3. **National Air and Space Museum
4. **Freer Gallery of Art and Arthur M. Sackler Gallery
5. **National Museum of American History
6. **National Museum of the American Indian
7. **Hirshhorn Museum and Sculpture Garden
8. **National Museum of Natural History
9. U.S. Holocaust Memorial Museum (Smithsonian Metro Station)

***How to get to the National Mall:**

- Take the UMD 104 Shuttle to the College Park Metro Station from Stamp Student Union
- Take the Green Line towards Branch Ave.
- Get off at Archives Metro Station